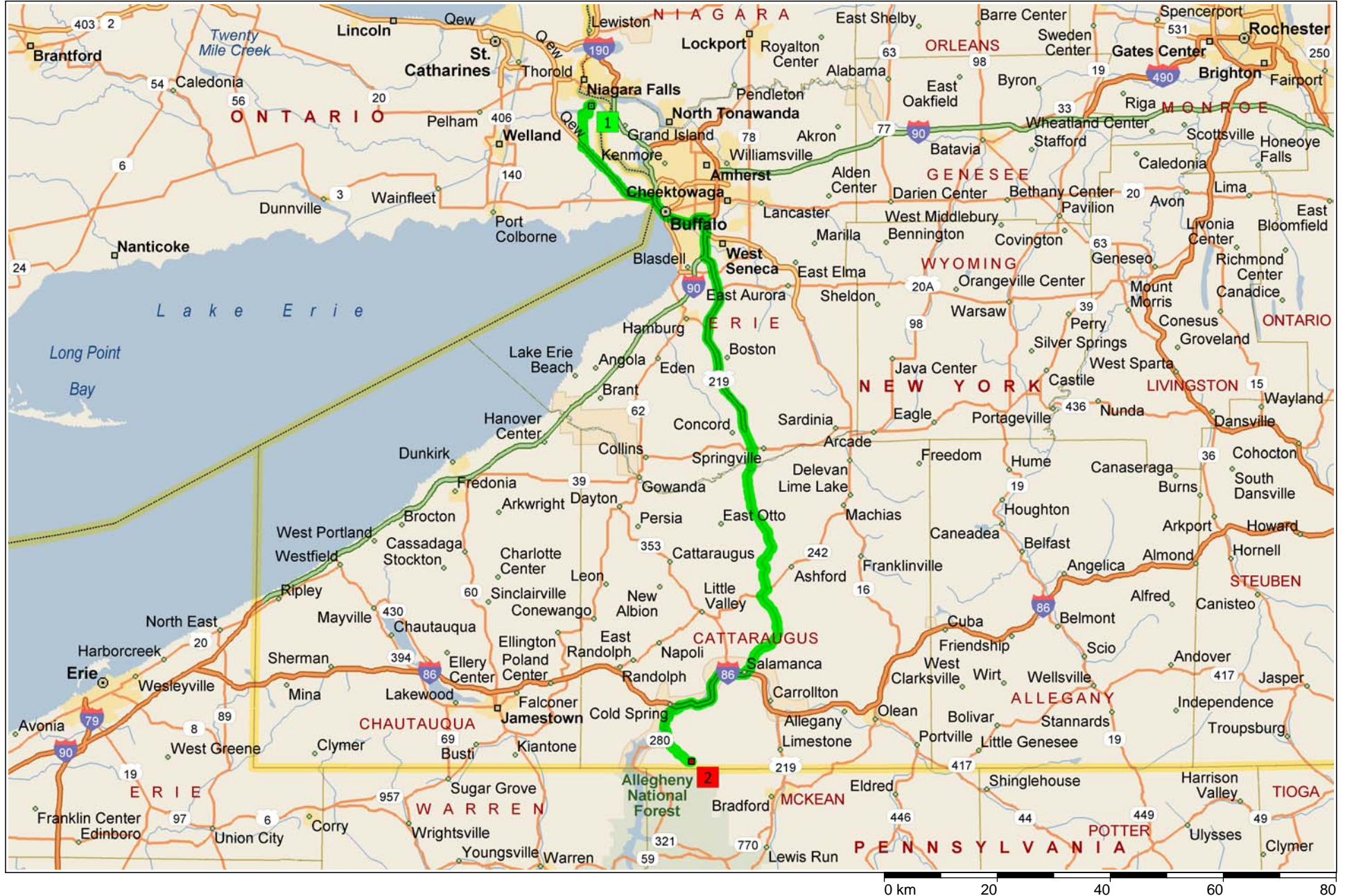
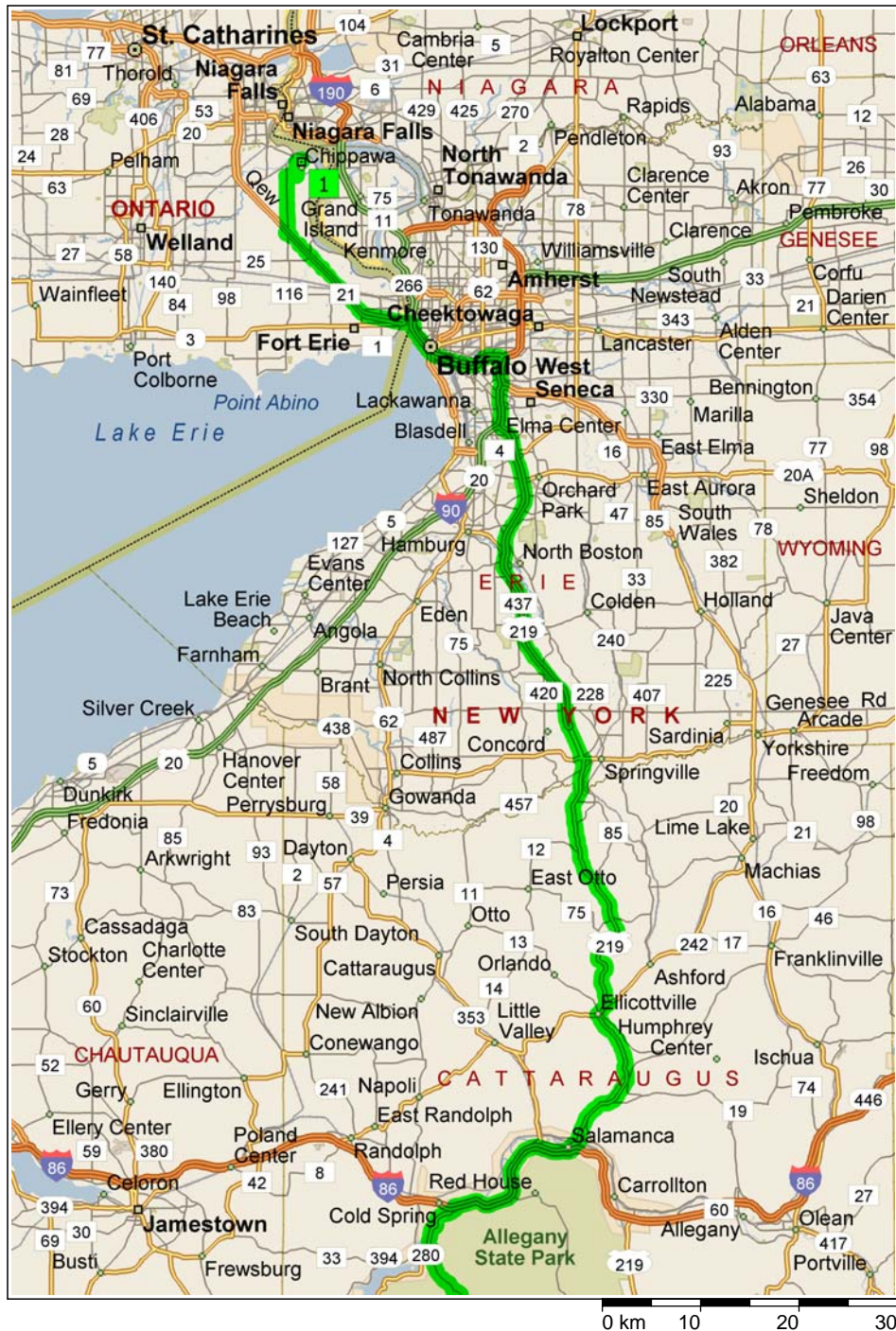


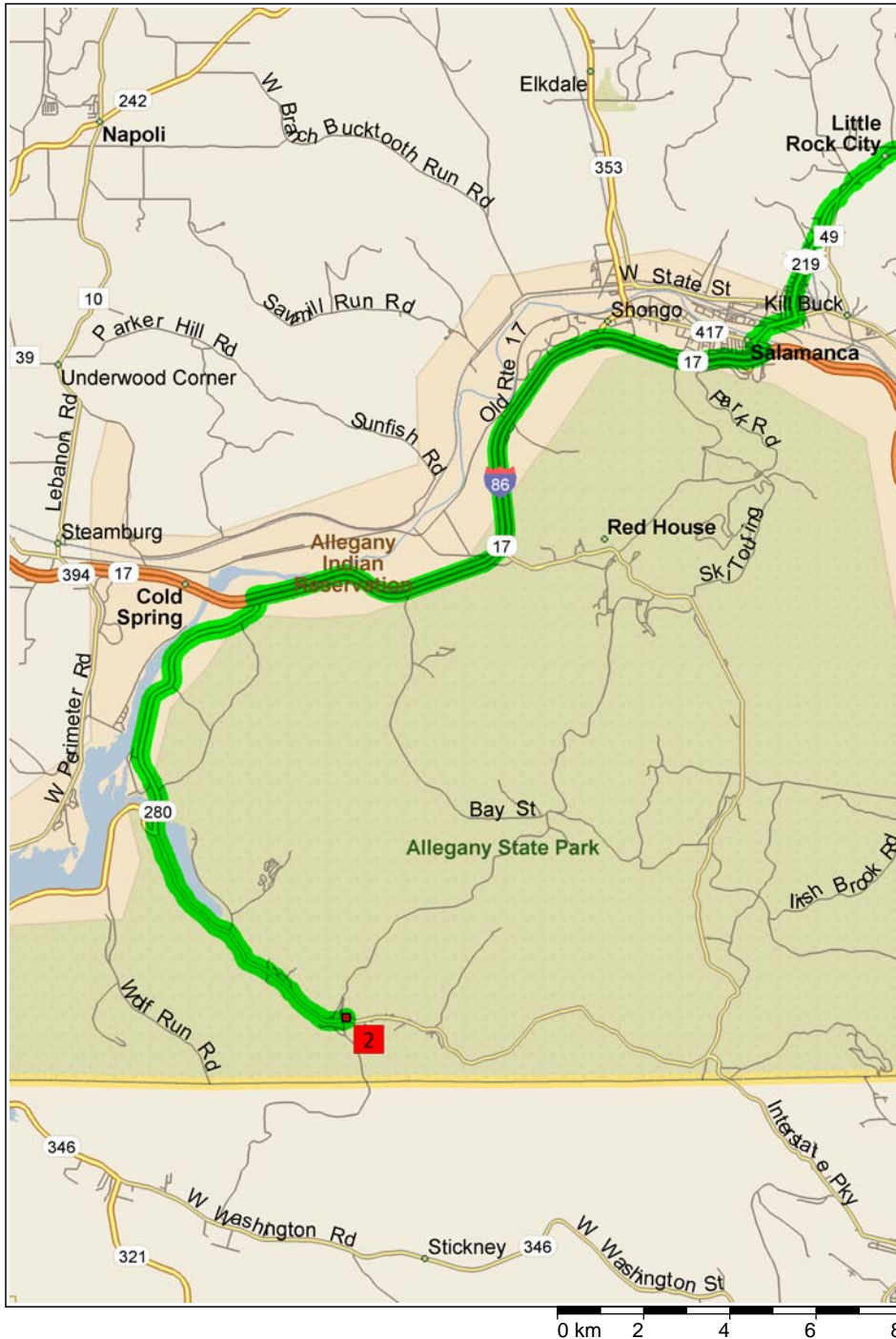
# 3283 Tramore Crescent, Niagara Falls ON to near Stickney

159.0 kilometers; 1 hour, 53 minutes





9:00 AM	0.0 km	<b>1</b> Depart 3283 Tramore Crescent, Niagara Falls ON on Regan Dr (North) for 0.3 km
9:00 AM	0.3 km	Turn LEFT (West) onto Cattell Dr for 0.6 km
9:01 AM	0.9 km	Turn LEFT (South) onto Willoughby Dr for 1.4 km
9:04 AM	2.4 km	Turn RIGHT (West) onto Willick Rd for 1.0 km
9:05 AM	3.4 km	Turn LEFT (South) onto RR-116 [Sodom Rd] for 5.7 km
9:10 AM	9.1 km	Take Ramp onto Qew [Queen Elizabeth Way] for 15.9 km towards Q.E.W. / Fort Erie
9:20 AM	25.1 km	Road name changes to Peace Bridge for 1.1 km
9:21 AM	25.7 km	Entering New York
9:21 AM	26.2 km	Road name changes to Moore Dr for 40 m
9:21 AM	26.2 km	Road name changes to Local road(s) for 0.3 km
9:22 AM	26.5 km	Keep STRAIGHT onto Ramp for 0.5 km towards I-190
9:22 AM	27.1 km	*Toll road* Merge onto I-190 [Gov Thomas E Dewey Throughway] for 10.2 km
9:27 AM	37.2 km	At exit 54-61, take Ramp (RIGHT) onto I-90 [Gov Thomas E Dewey Throughway] for 4.3 km towards I-90 / Erie
9:30 AM	41.5 km	At exit 55, turn RIGHT onto Ramp for 0.7 km towards US-219 / Orchard Park / Springville
9:30 AM	42.2 km	Keep LEFT to stay on Ramp for 0.7 km towards US 219 / Ridge Road East / Orchard Park / West Seneca
9:31 AM	43.0 km	Keep LEFT to stay on Ramp for 0.8 km towards I-90 / New York Thruway West / US 219 / Orchard Park / Springville
9:31 AM	43.8 km	Keep RIGHT onto US-219 [Southerntier Express] for 37.9 km towards US-219 / Orchard Park / Springville
9:51 AM	81.6 km	Turn LEFT (East) onto US-219 [SR-39] for 0.3 km
9:51 AM	81.9 km	Turn RIGHT (South) onto US-219 [S Cascade Dr] for 27.8 km
10:12 AM	109.7 km	Turn RIGHT (South-West) onto US-219 [SR-242] for 1.6 km
10:13 AM	111.3 km	Turn LEFT (South) onto US-219 [S Jefferson St] for 7.8 km
10:19 AM	119.1 km	Turn RIGHT (South-West) onto US-219 for 8.5 km



- 10:25 AM 127.5 km Turn RIGHT (West) onto US-219 [SR-417] for 1.1 km
- 10:26 AM 128.7 km Keep RIGHT to stay on US-219 [SR-417] for 50 m
- 10:26 AM 128.7 km Turn LEFT (South) onto US-219 [Parkway Dr] for 0.2 km
- 10:27 AM 128.9 km Take Ramp (LEFT) onto I-86 [SR-17] for 15.9 km towards I-86 / RT-17 / Southern Tier Expy / Jamestown / Erie Pa
- 10:37 AM 144.8 km At exit 18, turn RIGHT onto Ramp for 0.5 km towards RT-280 / Allegany State Park / Quaker Run Area
- 10:37 AM 145.3 km Turn LEFT (South) onto SR-280 for 7.1 km
- 10:44 AM 152.4 km Keep STRAIGHT onto Allegany State Park Route 3 for 6.5 km
- 10:51 AM 158.9 km Turn LEFT (North) onto Diehl Trail for 10 m
- 10:52 AM 158.9 km Bear RIGHT (North-East) onto Local road(s) for 80 m
- 10:53 AM 159.0 km Turn LEFT (North) onto Local road(s) for 30 m
- 10:53 AM 159.0 km 2 Arrive near Stickney